

# Neosho River 99

Woodson County, Kansas, 99 AC +/-



Boundary

|  Boundary 98.63 ac

SOIL CODE	SOIL DESCRIPTION	ACRES	%	CPI	NCCPI	CAP
8203	Osage silty clay, 0 to 1 percent slopes, occasionally flooded	72.14	73.15	0	40	3w
8302	Verdigris silt loam, 0 to 1 percent slopes, occasionally flooded	14.8	15.01	0	87	2w
9999	Water	6.74	6.83	0	-	-
8679	Dennis silt loam, 1 to 3 percent slopes	4.95	5.02	0	81	2e
TOTALS		98.63(*)	100%	-	46.38	2.79









(\*) Total acres may differ in the second decimal compared to the sum of each acreage soil. This is due to a round error because we only show the acres of each soil with two decimal.

### Capability Legend

Increased Limitations and Hazards

Decreased Adaptability and Freedom of Choice Users

Land, Capability

								
	1	2	3	4	5	6	7	8
'Wild Life'	•	•	•	•	•	•	•	•
Forestry	•	•	•	•	•	•	•	
Limited	•	•	•	•	•	•	•	
Moderate	•	•	•	•	•	•		
Intense	•	•	•	•	•			
Limited	•	•	•	•				
Moderate	•	•	•					
Intense	•	•						
Very Intense	•							

### Grazing Cultivation

(c) climatic limitations (e) susceptibility to erosion

(s) soil limitations within the rooting zone (w) excess of water