 Boundary

|  Boundary 159.64 ac

SOIL CODE	SOIL DESCRIPTION	ACRES	%	CPI	NCCPI	CAP
8961	Woodson silt loam, 0 to 1 percent slopes	140.2 1	87.83	0	51	2s
8300	Verdigris silt loam, channeled, 0 to 2 percent slopes, frequently flooded	14.85	9.3	0	50	5w
8679	Dennis silt loam, 1 to 3 percent slopes	4.58	2.87	0	81	2e
TOTALS		159.6 4(*)	100%	-	51.77	2.28









(*) Total acres may differ in the second decimal compared to the sum of each acreage soil. This is due to a round error because we only show the acres of each soil with two decimal.

Capability Legend

Increased Limitations and Hazards

Decreased Adaptability and Freedom of Choice Users

Land, Capability

								
	1	2	3	4	5	6	7	8
'Wild Life'	•	•	•	•	•	•	•	•
Forestry	•	•	•	•	•	•	•	
Limited	•	•	•	•	•	•	•	
Moderate	•	•	•	•	•	•		
Intense	•	•	•	•	•			
Limited	•	•	•	•				
Moderate	•	•	•					
Intense	•	•						
Very Intense	•							

Grazing Cultivation

(c) climatic limitations (e) susceptibility to erosion

(s) soil limitations within the rooting zone (w) excess of water