

Boundary 80.09 ac

SOIL CODE	SOIL DESCRIPTION	ACRES	%	CPI	NCCPI	CAP
8679	Dennis silt loam, 1 to 3 percent slopes	22.73	28.38	0	81	2e
8101	Hepler silt loam, 0 to 2 percent slopes, occasionally flooded	20.02	25.0	0	86	2w
8300	Verdigris silt loam, channeled, 0 to 2 percent slopes, frequently flooded	14.37	17.94	0	50	5w
8160	Leanna silt loam, 0 to 2 percent slopes, occasionally flooded	10.07	12.57	0	64	2w
8501	Mason silt loam, 0 to 1 percent slopes, rarely flooded	7.4	9.24	0	78	1
8623	Bates loam, 3 to 7 percent slopes	4.58	5.72	0	63	3e
8677	Dennis and Eram soils, 3 to 7 percent slopes, eroded	0.85	1.06	0	58	4e
8749	Eram-Collinsville complex, 5 to 15 percent slopes	0.07	0.09	0	41	6e
TOTALS		80.09(*)	100%	-	72.97	2.53

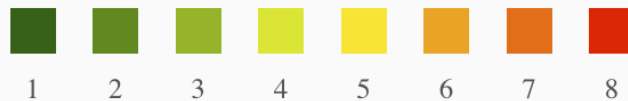
(*) Total acres may differ in the second decimal compared to the sum of each acreage soil. This is due to a round error because we only show the acres of each soil with two decimal.

Capability Legend


Increased Limitations and Hazards

Decreased Adaptability and Freedom of Choice Users


Land, Capability




'Wild Life'




Forestry




Limited



Moderate



Intense



Limited



Moderate



Intense



Very Intense



Grazing Cultivation

(c) climatic limitations (e) susceptibility to erosion

(s) soil limitations within the rooting zone (w) excess of water