
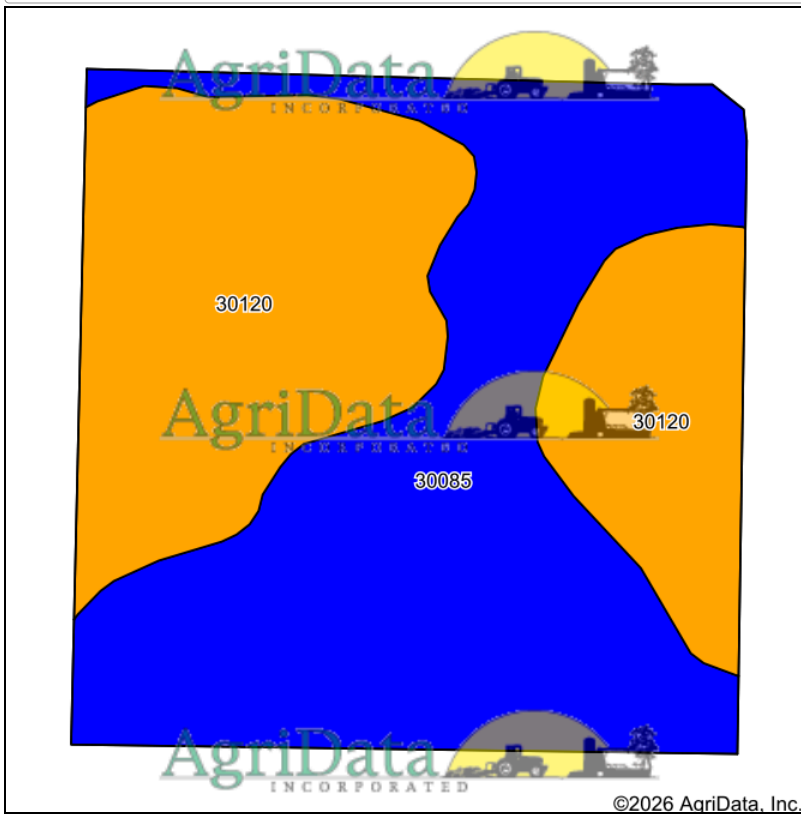


Soils Map





State: **Missouri**
 County: **DeKalb**
 Location: **3-57N-30W**
 Township: **Grand River**
 Acres: **40.71**
 Date: **1/16/2026**

Maps Provided By:



Soils data provided by USDA and NRCS.

Area Symbol: MO063, Soil Area Version: 27								
Code	Soil Description	Acres	Percent of field	Non-Irr Class Legend	Restrictive Layer	Soil Drainage	Non-Irr Class *c	*n NCCPI Overall
30085	Grundy silt loam, 2 to 5 percent slopes	21.61	53.1%		> 6.5ft.	Somewhat poorly drained	Ile	74
30120	Lagonda silty clay loam, 5 to 9 percent slopes, eroded	19.10	46.9%		> 6.5ft.	Somewhat poorly drained	IIIe	70
Weighted Average							2.47	*n 72.1

*n: The aggregation method is "Weighted Average using all components"

*c: Using Capabilities Class Dominant Condition Aggregation Method

Soils data provided by USDA and NRCS.